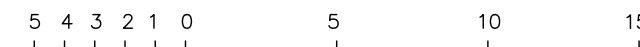


**Topographic Site Plan Of:
 Lot 6, Section 73,
 Victoria District, Plan 2605,
 P.I.D. 006-341-713**



Scale = 1:250

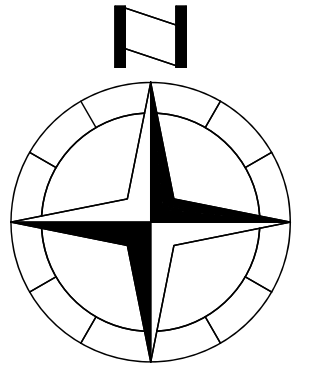
Dated this 18th day of December, 2019.

Distances and elevations shown are in metres.

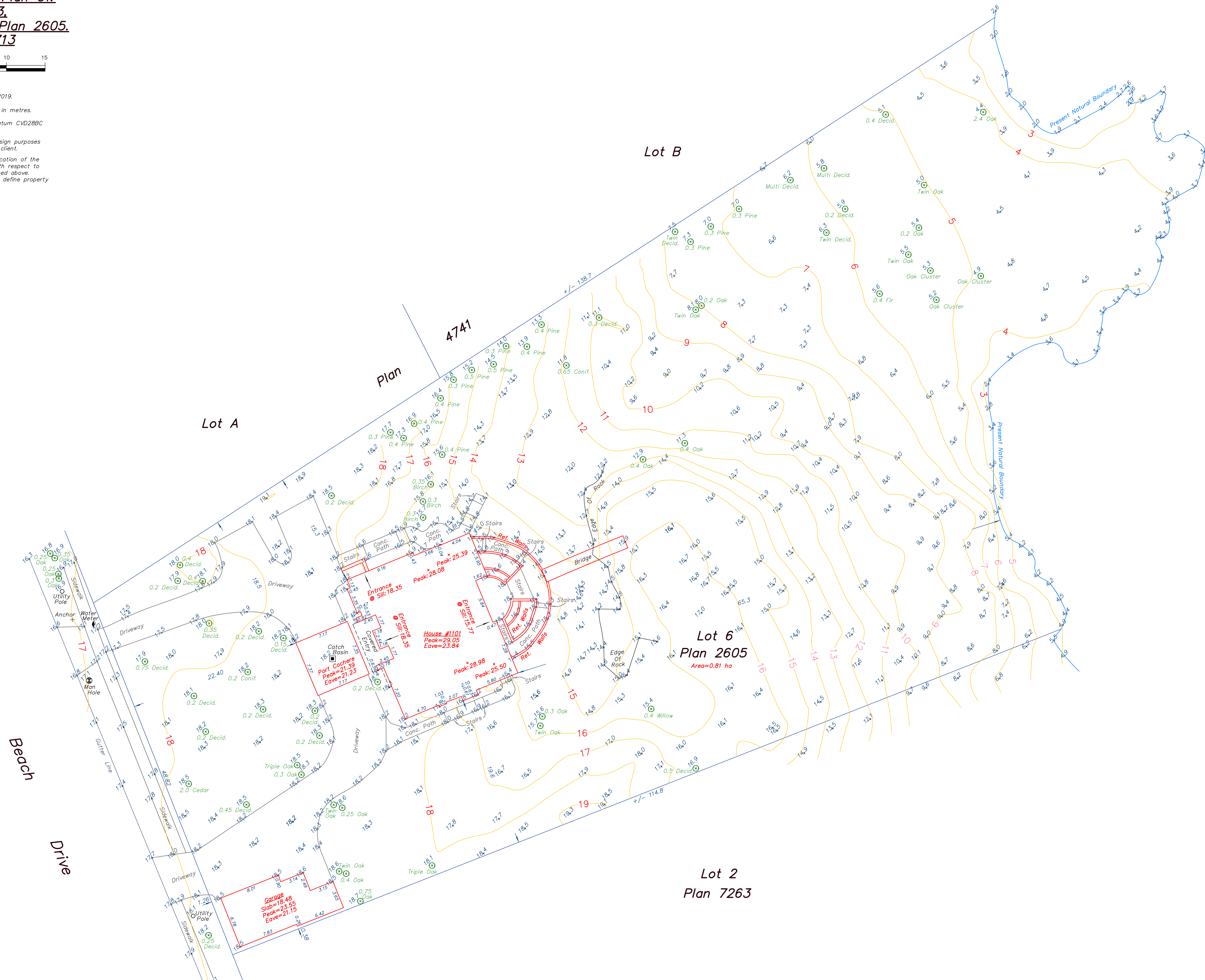
Elevations are based on geodetic datum CVD28BC and derived from OCM 80H3586.

This site plan is for building and design purposes and is for the exclusive use of our client.

This document shows the relative location of the surveyed structures and features with respect to the boundaries of the parcel described above. This document shall not be used to define property lines or property corners.



Mayor
Channel



Wey Mayenburg Land Surveying Inc.
www.weysurveys.com
 #4-2227 James White Boulevard
 Sidney, BC V8L 1Z5
 Telephone (250) 656-5155
 File: 190366\SIT\GH